

4 Year Crop History



Owner/Operator:

Address:

Address:

Phone:

Date:

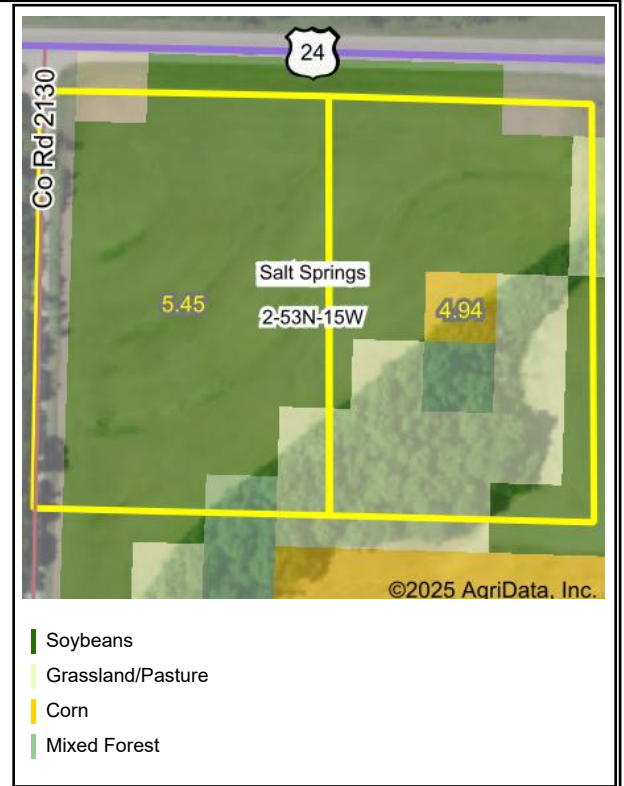
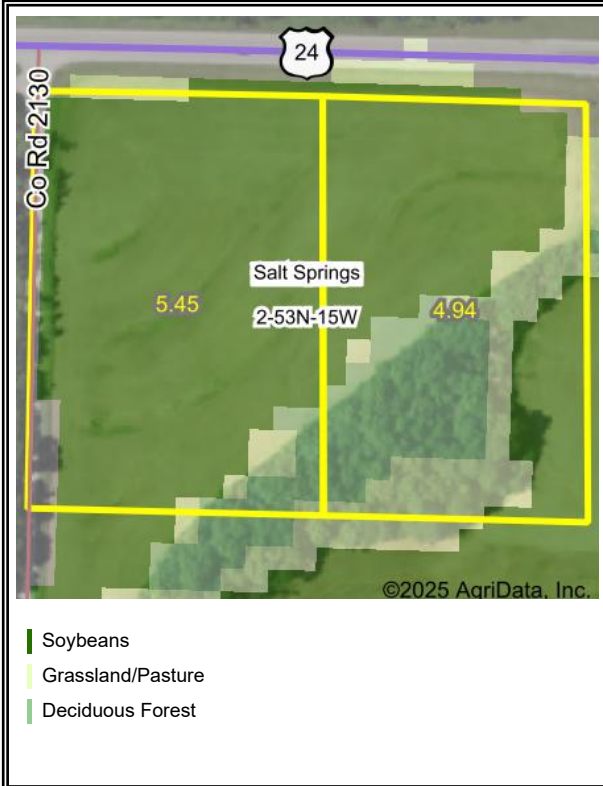
Farm Name:

Field ID:

Acct. #:

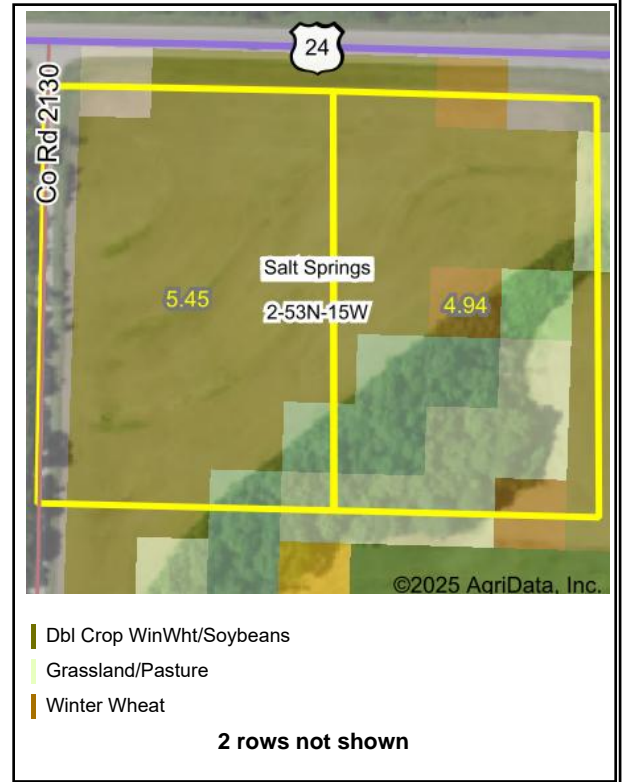
Crop Year:

Crop Year:



Crop Year:

Crop Year:



Boundary Center: 39° 25' 31.31, -92° 34' 6.44

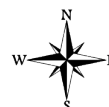
State: MO

County: Randolph

Legal: 2-53N-15W

Twnshp: Salt Springs

Crop data provided by USDA National Agricultural Statistics Service Cropland Data Layer



Maps Provided By:



© AgriData, Inc. 2023

www.AgriDataInc.com